



Heist-op-den-Berg

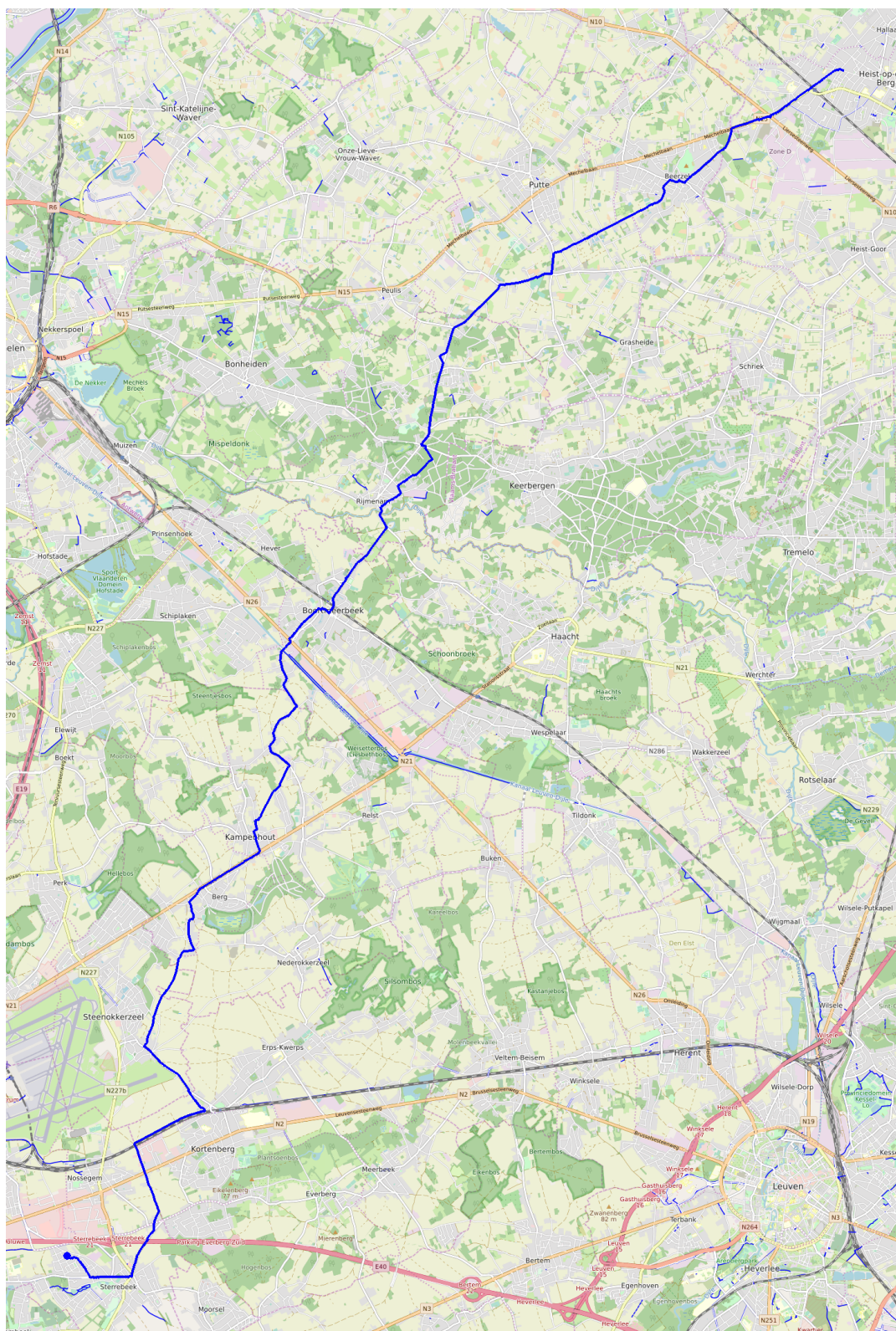
Distance 36.2 kms

Altitude min 4 m

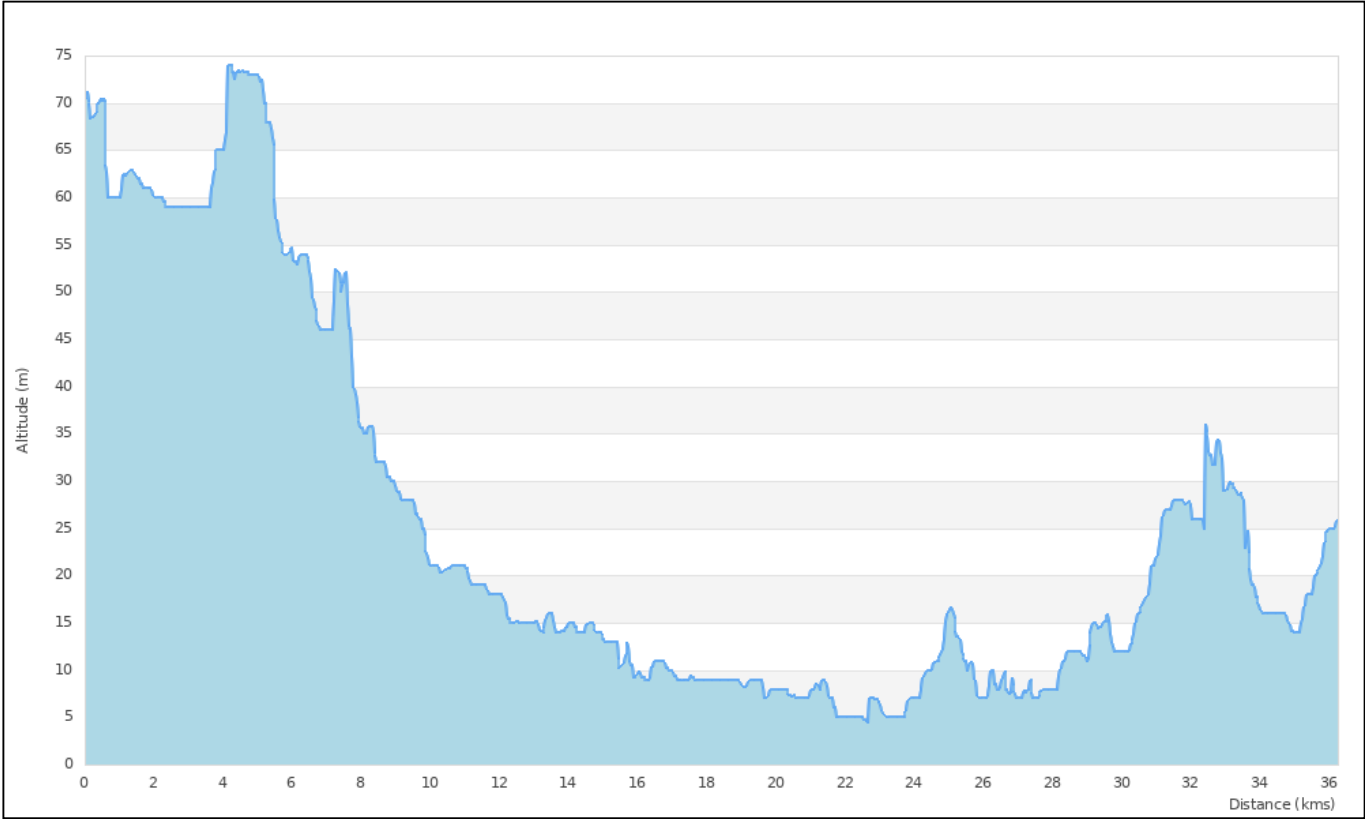
Altitude max 74 m

Dénivellé positif 77 m

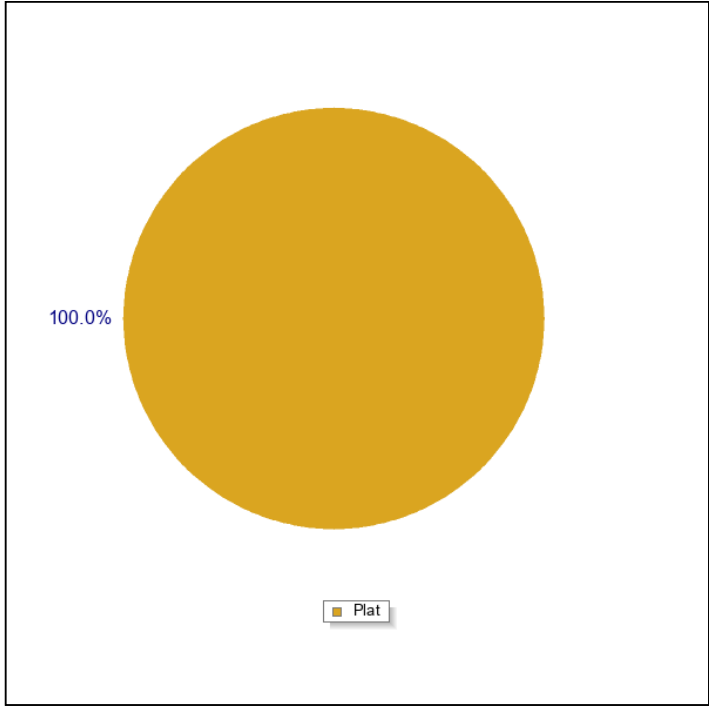
Dénivellé négatif 104 m



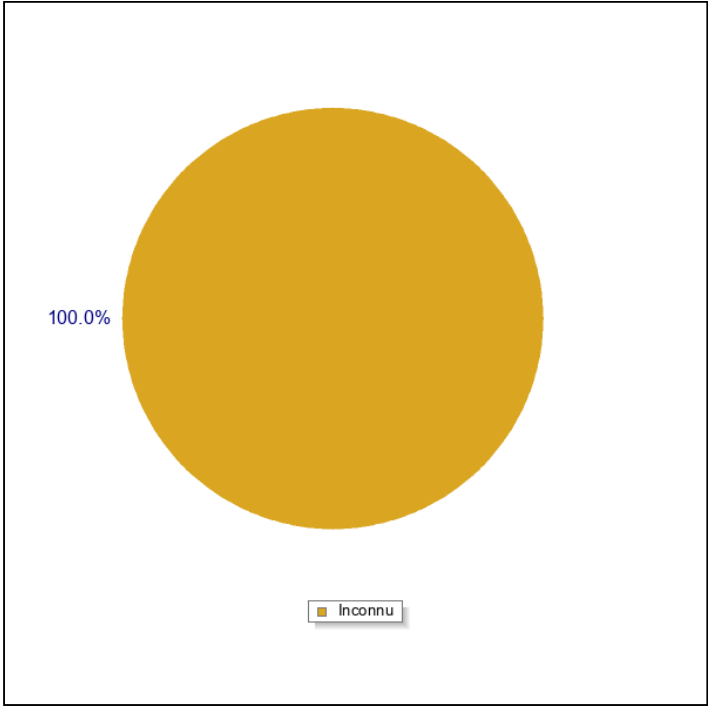
Profil



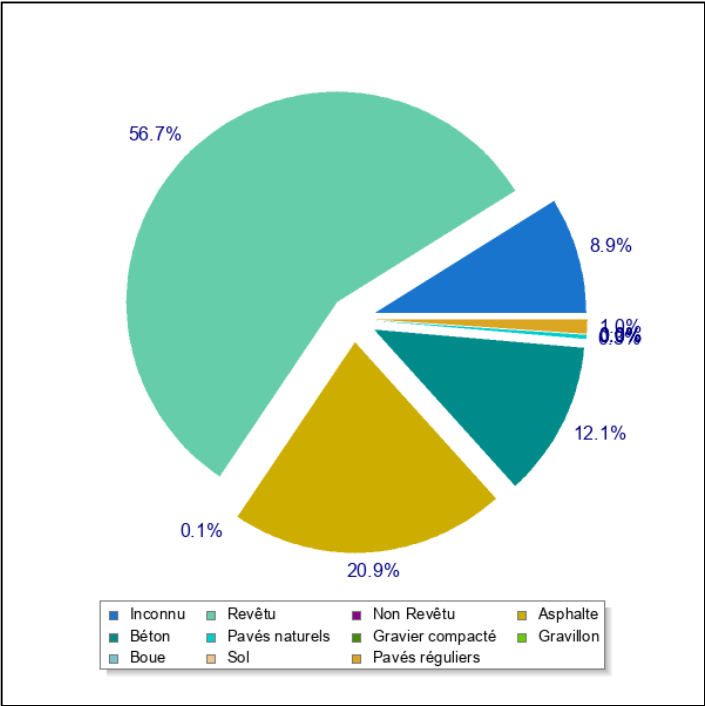
Déclivité



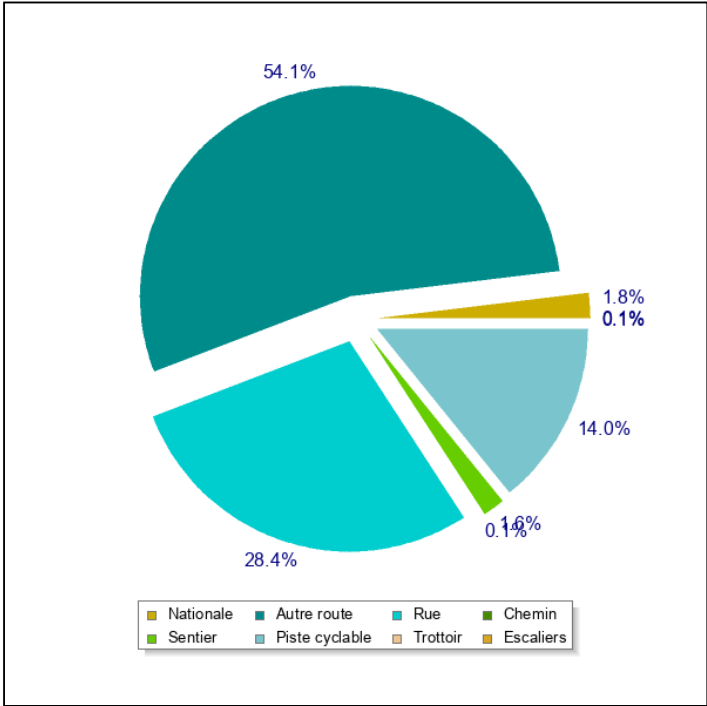
Difficulté



Type de Surface



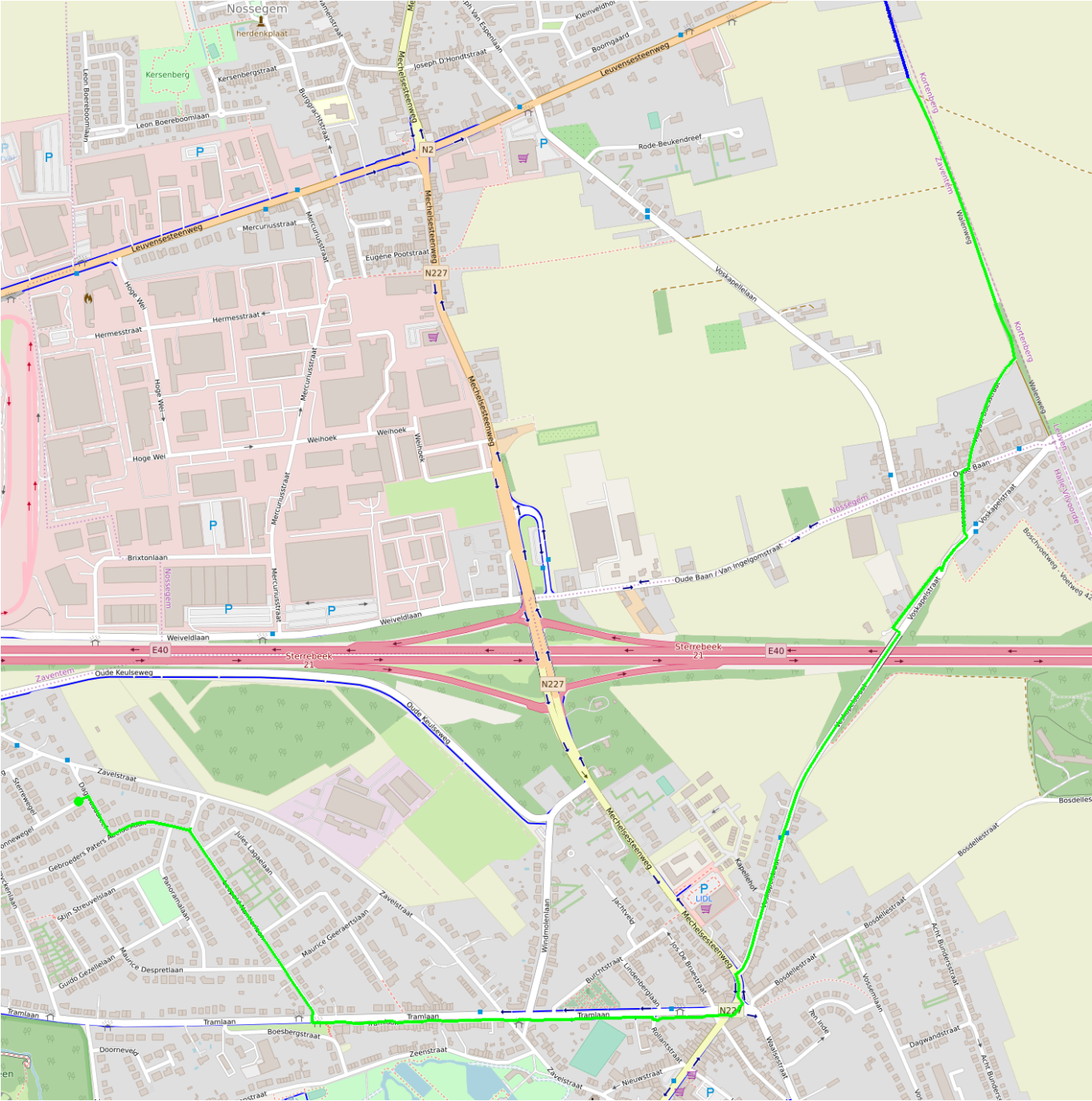
Type de Chemin

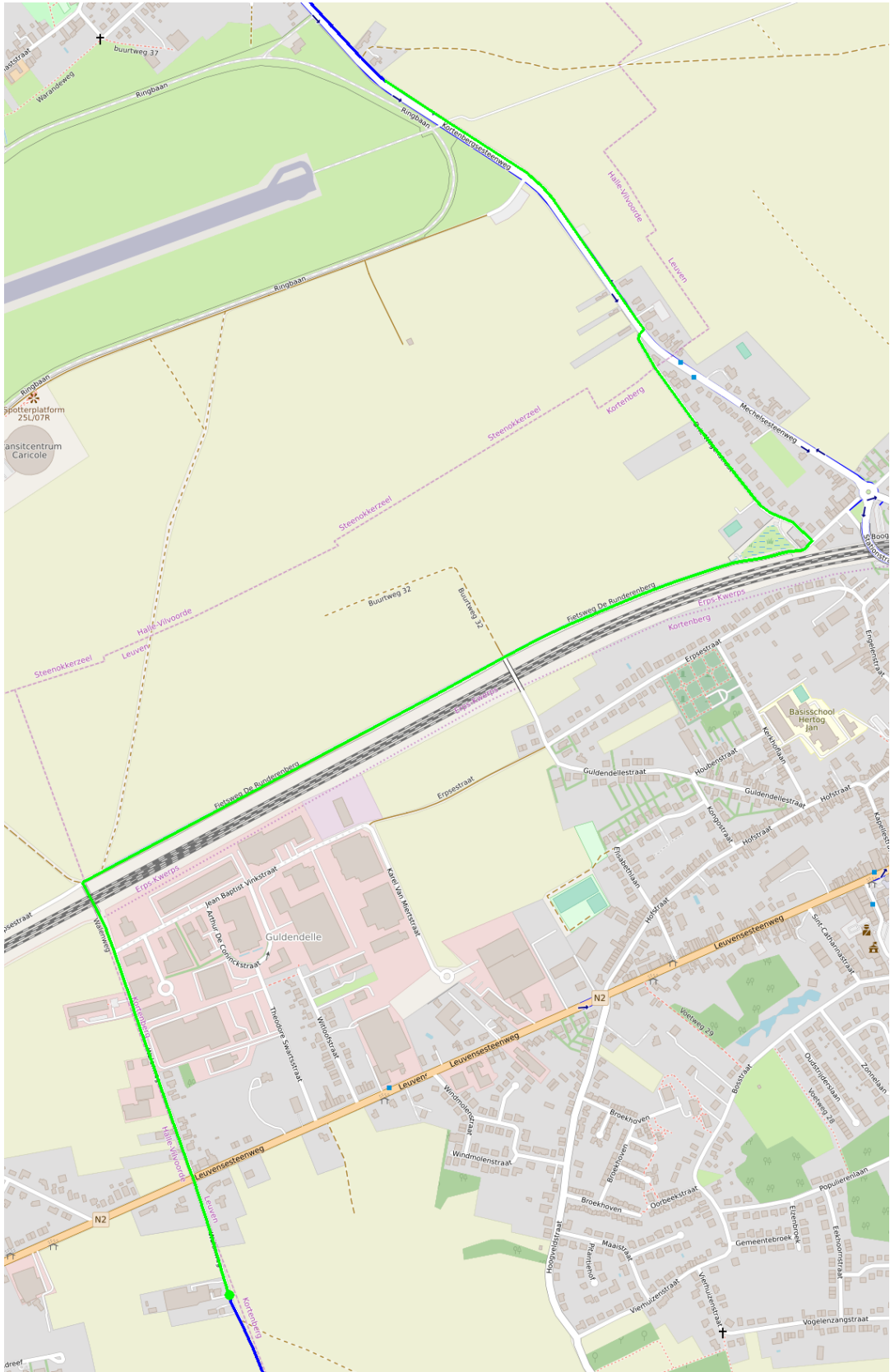


RoadBook

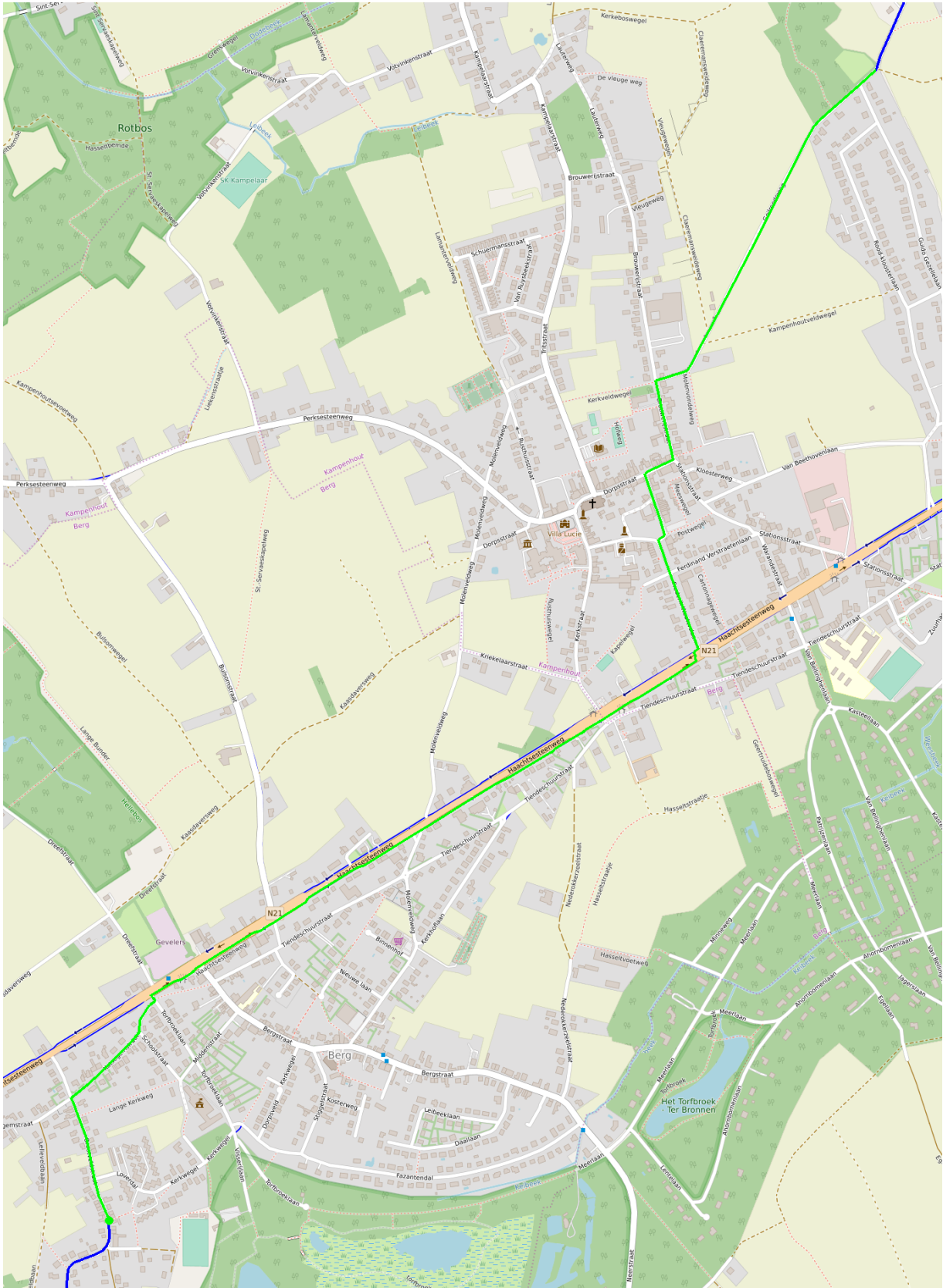


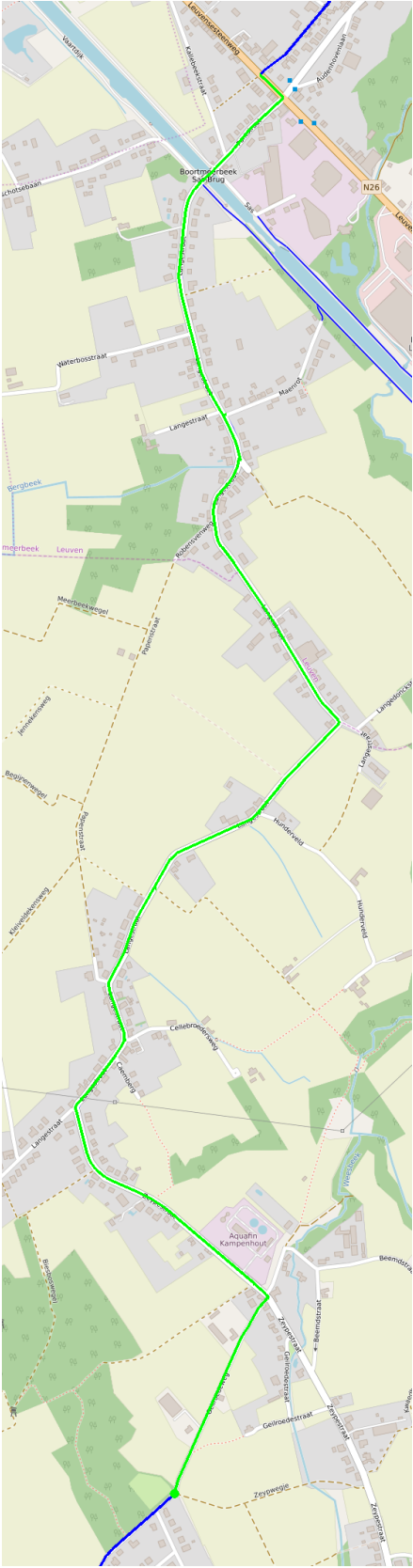
#	Kms	Direction
1	0.022	Tourner à droite sur Dageraaddreef
2	0.11	Tourner à gauche sur Gebroeders Paters Abelooslaan
3	0.414	Tourner à gauche sur Hollakenbaan

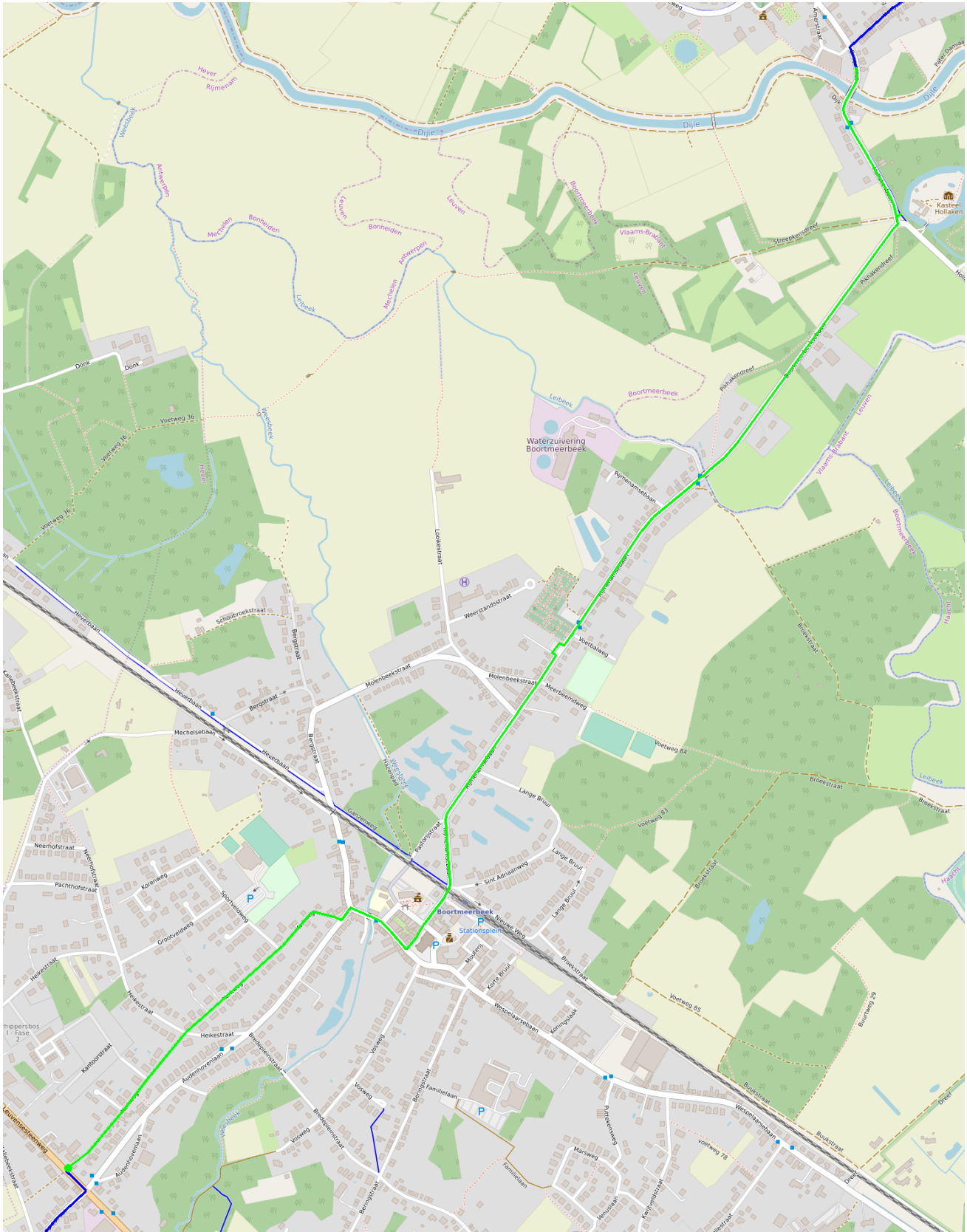




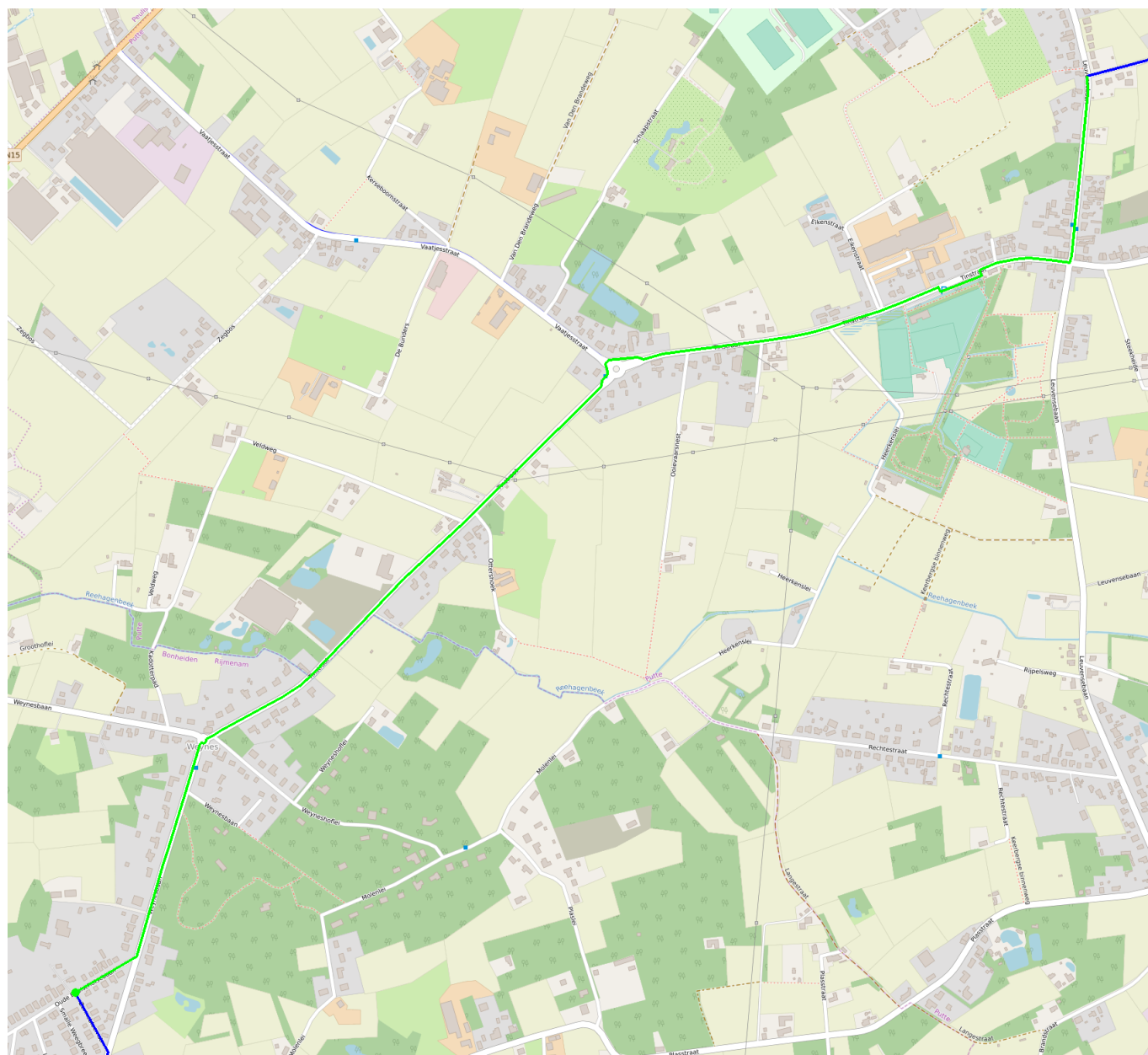


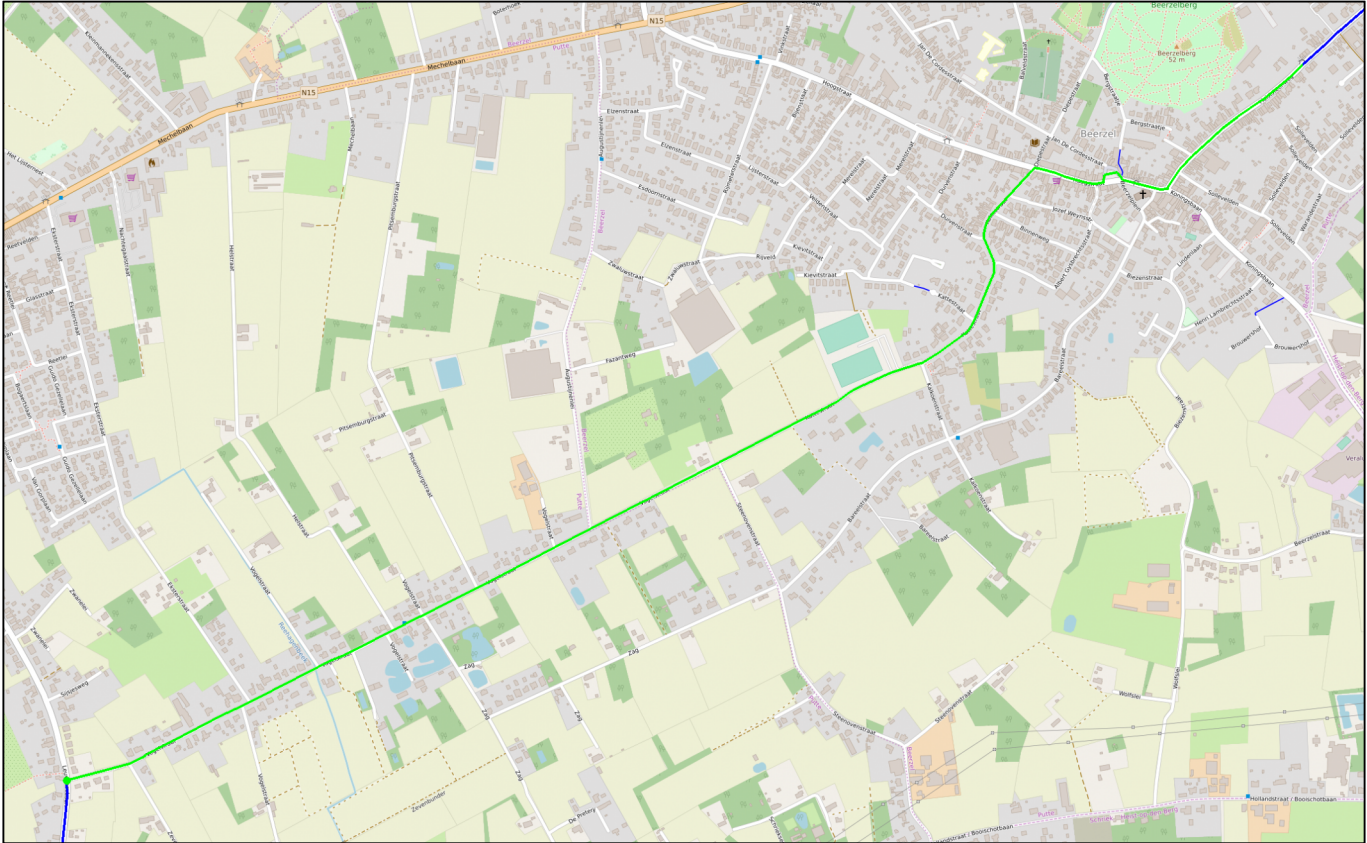
















Points d'intérêts

#	km	Categorie	Name	Tags
---	----	-----------	------	------



carto.boigelot.org

Planificateur de randonnées